












D:\GSDATA\projects\washOlympia\Water\_Supply\_Plan\map\_docs\mxd\Wellhead\_figures\Figure\_8\_4\_hoffman\_well\_3\_drinking\_water\_protection\_area\_2008.mxd - 5/21/2008 @ 7:38:54 AM

**Legend**

-  Olympia Production Well
-  Park
-  School
-  0.5 Year
-  1 Year
-  5 Year
-  10 Year
-  City Limits
-  Urban Growth Area
-  Water Body
-  Stream



**FIGURE 8.4**  
**Hoffman**  
**Well 3**  
**Drinking Water**  
**Protection Area, 2008**  
**2009 Water System Plan**