

**Drinking Water Protection Area (DWPA)**


**Time of Travel Zones**



**Wells**



**City Boundaries**



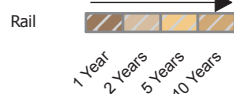
**Potential DWPA Contaminants**

**Potential Contaminated Sites**



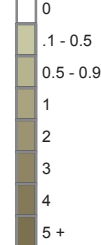
**Transportation Spill**

Contaminant Travel Time



**Septic Systems**

Septics per Acre



**Potential DWPA Contaminants**

**Indian Summer (20) and Shana Park (11)**

Data Sources: City boundaries for Tumwater and Lacey from Thurston County, shown as of June 2007. City boundaries for Olympia from City of Olympia, shown as of April 2008. Roads, water features from Thurston County. Wellhead delineations and transportation contamination data from Golder and Associates. Toxic Sites from Environmental Data Resources. Production wells from City of Olympia.

Disclaimer: The City of Olympia cannot assure the accuracy, completeness, reliability, or suitability of this information for any particular purpose. Using GIS data for purposes other than those for which they were created may yield inaccurate or misleading results. The recipient may not assert any proprietary rights to this information. The City of Olympia shall not be liable for any activity involving this information with respect to lost profits, lost savings or any other consequential damages.

Map created 2009 February 17 by Public Works Technical Services, Data Resources.

